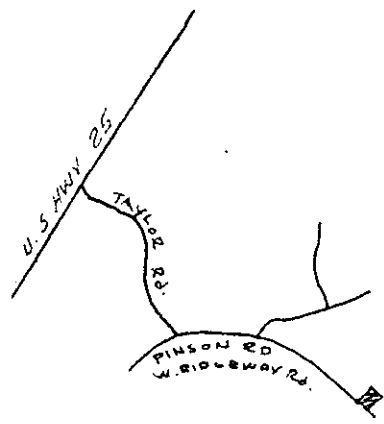
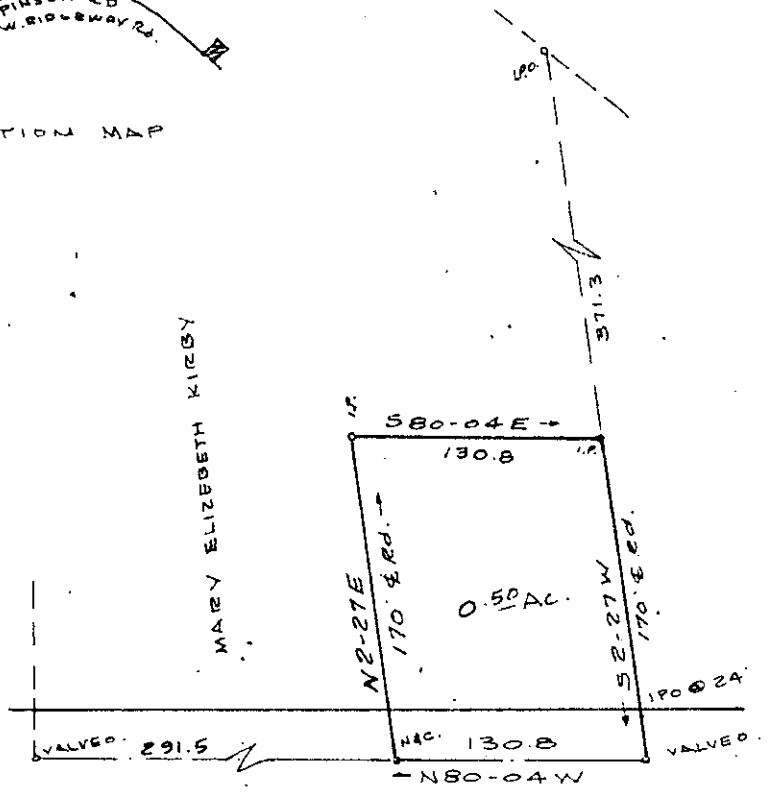
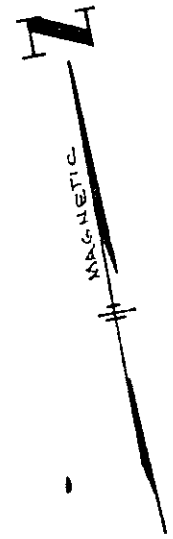


MICROFILMED



LOCATION MAP



WEST RIDGEWAY ROAD S-23-33
(PINSON Rd)


FILED
GREENVILLE CO. S.C.
JUN 29 2 53 PM '78
DONNIE S. TANKERSLEY
R.M.C.

SURVEY FOR
S.A. & DEBRA K. CARSON
GREENVILLE, CO. S.C.
SCALE 1" = 100' JUNE 13 1978

39373

6-R-27

James S. Getto *[Signature]* JUN 29 1978 \$1056 4042 R+2 1.00CI
PELZER, S.C.



JUN 20 1978